







City of






Culver CITY

GENERAL PLAN LAND USE ELEMENT MAP




Residential

-  Low Density Single Family
-  Low Density Two Family
-  Low Density Three Family
-  Low Density Multiple Family
-  Medium Density Multiple Family
-  Planned Residential Development

Commercial

-  Neighborhood Serving Corridor
-  General Corridor
-  Downtown
-  Community Serving Center
-  Regional Center








Industrial

-  Light Industrial
-  Industrial Park
-  Industrial

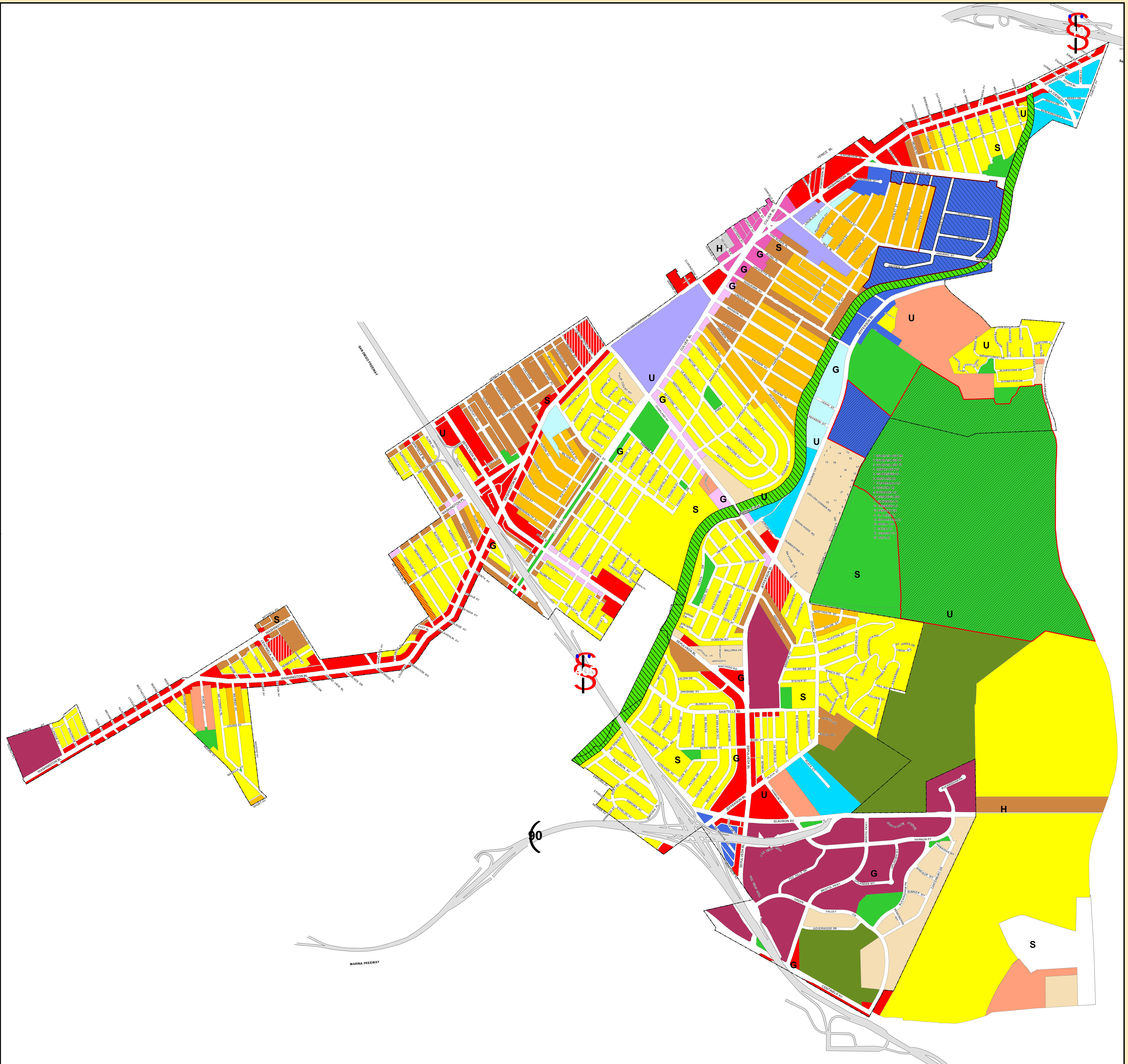
Focused Special Studies Area

-  Hayden Industrial Tract
-  Blair Hills / Baldwin Hills
-  Ballona Creek


Other

-  Studio
-  Cemetery
-  Open Space
-  Institutional
-  School
-  City Boundary
-  Freeway

- G Government
- S School
- U Utility
- H Health Center



The City of Culver City makes no representation or warranties of any kind with respect to the accuracy of the information or claims furnished herein, as the data is a compilation of records and information obtained from various sources. The data displayed on this map is for representational purposes only. It is neither a legally recorded map nor a survey and is not intended to be used as such. No part of this map may be reproduced or transmitted in any form or by any means, electronic or mechanical, including photocopying and recording systems except as expressly permitted in writing by the City of Culver City, Information Technology Department, Geographic Information Systems. © City of Culver City. All Rights Reserved.



INFORMATION TECHNOLOGY DEPARTMENT
GEOGRAPHIC INFORMATION SYSTEMS
9770 CULVER BLVD
CULVER CITY, CA 90232
TEL: 310-253-5950

August 28, 2007